



PORT OF LONDON
AUTHORITY

Port of London Authority
Chart Correction Advice
Date: 28th March, 2019



CCA No: 2019/6

Charts: Northfleet Hope - Gravesend Reach (Lower)

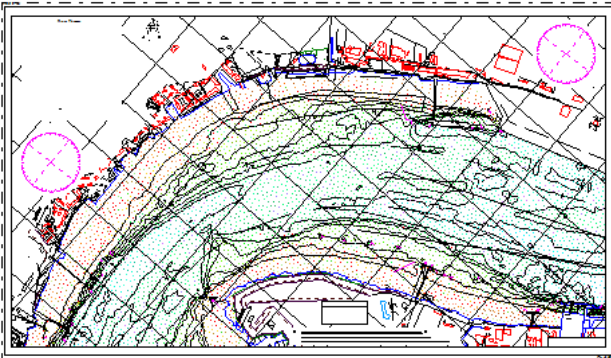
PLA Chart No. 334
HO Ref No. 113-334-284
Previous Chart Correction: 2018/27

PLA Chart No. 335
HO Ref No. 113-335-775
Previous Chart Correction: 2019/5


PLA Chart No. 337
HO Ref No. 113-337-141
Previous Chart Correction: 2018/24

This correction is made primarily for re-location of the Northfleet Upper Sector Light & miscellaneous topographic changes.
There are New Editions for PLA Chart Nos. 334, 335 & 337


PLA 334



PLA 335



PLA 337



For further information see the PLA hydrographic service website:

<http://www.pla.co.uk/Safety/PLA-Hydrographic-Service-Published-Surveys>